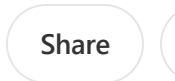


# California Burning



TIERNEY'S REAL NEWS

JAN 10, 2025



This is Part 1 of my report on California Burning. You can find [Part 2 here](#). It's the most comprehensive coverage you'll find anywhere.

By now you all know that California is burning. The big question is WHY and HOW and why NOW?

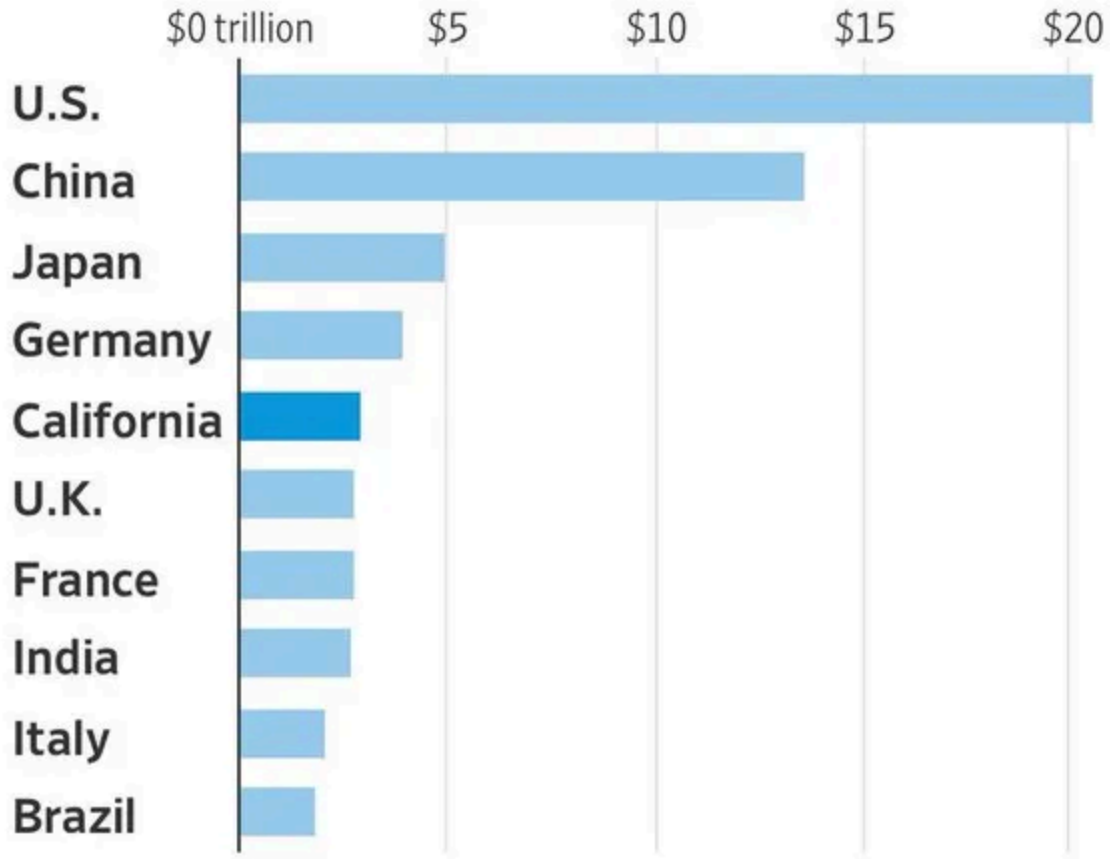


For what purpose would the 5th largest economy in the world ALLOW ITSELF to be burned down? If California were a sovereign nation, it would be the 5th-largest

economy in the world—ahead of the UK and France.

### Economic Powerhouse

GDP comparison between California and several major national economies, 2018



Note: GDP in current U.S. dollars.

Sources: Bureau of Economic Analysis (California); World Bank (other countries)

I'm watching pundits come out and blame climate change or old power lines or lack of water or horrible leadership or whatever. I'm here to prove to you that the cause behind it all is ARSON (either intentional or purposeful) and those other things have simply made it worse and are simply fuel for the fire.

PRAGER U: California has always had wildfires. Long before they renamed “global warming” into “climate change” because the planet was cooling - Californians have had to deal with fires. The hot, bone-dry summer and fall winds, thick forests, and dense brush that cover good portions of the state made sure of that.

As the state’s population grew, the citizens took steps to mitigate that risk. First, there were large-scale logging operations. These helped thin the forest. Then there were “controlled burns” — fires purposely set to clear areas of brush in fire zones which were then quickly extinguished.

The environmental movement forced new regulations to stop logging operations. Cutting down trees for lumber or clearing dead lumber was depicted as an act of cruelty. That’s where the term tree-hugger comes from. Controlled burns were viewed the same way. The environmentalists said we should just let nature do its thing and let it burn. As housing became more expensive in the big cities, developers started to build homes further from metropolitan areas and closer to the wilderness.

Parallel to this was the state’s green energy mandate and diversity mandates. Governor Jerry Brown (with the blessing of his Democrat pals - Pelosi, Clyburn & Schumer) declared that California must be powered entirely by renewable energy—mostly wind and solar—by 2045. Tremendous pressure was put on Pacific Gas and Electric (PG&E) - the state’s largest energy company - to get started tilting at windmills.



President Trump fought Jerry Brown & Gavin Newsom at every turn and rightly predicted disaster. Why did they let it happen anyway?



The GREEN ENERGY MANDATE turned the power company's resources away from the power grid and forced them to focus on wind and solar.

How did that work? They ran out of energy. In 2019, California became the first state ever to intentionally deny electricity to its own citizens. No power for your home, your Tesla, your cell phone or, maybe, your oxygen tank. How are you going to drive your electric car and run your smart home if there is no electricity?

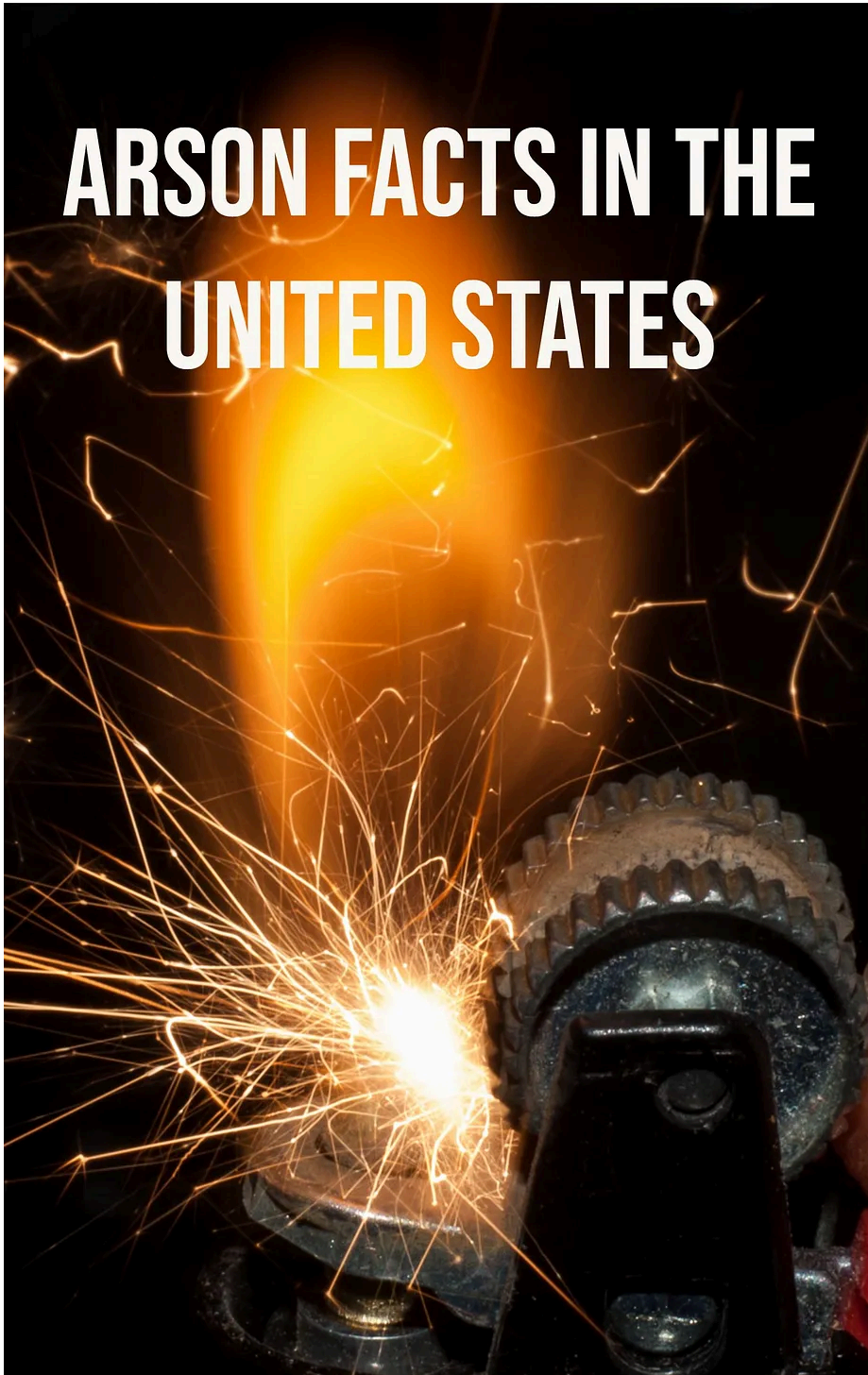
How did the green energy mandate further help fuel deadlier fires?

Wildfires can be started in all sorts of ways: lightning strikes, campfires not properly put out, a cigarette carelessly tossed away, old power lines or **straight-up arson**.



One out of every six wildfires in California are started by arson, but the fake news a the Democrats who run California don't want to tell you that.

# ARSON FACTS IN THE UNITED STATES



Arson kills more than 7 Americans a year.



55% of all those arrested for arson are under 18 years of age.



Arson is the most expensive crime in America.



Arson costs more than billion a year in property loss.



Only 16% of arson offenses ever lead to arrest, and only 2% of those arrested are convicted.



More than 500,000 arson fires occur each year.

## CAPITOL ALERT

# Park Fire is California's largest ever blaze caused by arson, say officials. What are the penalties?

By Ari Plachta

Updated July 29, 2024 2:54 PM | 

Also, California legalized marijuana for recreational use in 2016 and sales began in January 2018. Most people don't realize that the cartels don't like legal weed in California (or anywhere else for that matter) - they want to control it in America - so they BURN DOWN LEGAL MARIJUANA GROWS to stop it.

The deadliest fire in California history—the 2018 Camp Fire that burned down Paradise in November 2018 and killed 85 people — was allegedly caused by an old power line and equipment that dates back to 1921, 100-year-old equipment.

The old equipment may have caused a spark but I believe the REAL cause behind the enormous blaze was **CARTEL arson**. THEY WERE **BURNING DOWN LEGAL MARIJUANA GROWS**.

This has been a major problem in California since 2016 and nobody wants to talk about it. Of the top 20 most destructive fires in California, 15 of them have occurred



SINCE they legalized marijuana in 2016. You'll notice that they are ALL blamed on powerlines or electrical causes except two which are "undetermined." Right.

**Top 20 Most Destructive California Wildfires**

| FIRE NAME (CAUSE)                          | DATE           | COUNTY  | ACRES     | STRUCTURES | DEATHS |
|--|----------------|---|-----------|------------|--------|
| 1 CAMP (Powerlines)                        | November 2018  | Butte   | 153,336   | 18,804     | 85     |
| 2 TUBBS (Electrical)                       | October 2017   | Napa & Sonoma   | 36,807    | 5,636      | 22     |
| 3 TUNNEL - Oakland Hills (Rekindle)        | October 1991   | Alameda   | 1,600     | 2,900      | 25     |
| 4 CEDAR (Human Related)                    | October 2003   | San Diego   | 273,246   | 2,820      | 15     |
| 5 NORTH COMPLEX (Lightning)                | August, 2020   | Butte, Plumas, & Yuba                                       | 318,935   | 2,352      | 15     |
| 6 VALLEY (Electrical)                      | September 2015 | Lake, Napa & Sonoma   | 76,067    | 1,955      | 4      |
| 7 WITCH (Powerlines)                       | October 2007   | San Diego   | 197,990   | 1,650      | 2      |
| 8 WOOLSEY (Electrical)                     | November 2018  | Ventura   | 96,949    | 1,643      | 3      |
| 9 CARR (Human Related)                     | July 2018      | Shasta County, Trinity                                      | 229,651   | 1,614      | 8      |
| 10 GLASS (Undetermined)                    | September 2020 | Napa & Sonoma   | 67,484    | 1,520      | 0      |
| 11 LNU LIGHTNING COMPLEX (Lightning/Arson) | August 2020    | Napa, Solano, Sonoma, Yolo, Lake, & Colusa                  | 363,220   | 1,491      | 6      |
| 12 CZU LIGHTNING COMPLEX (Lightning)       | August 2020    | Santa Cruz, San Mateo                                       | 86,509    | 1,490      | 1      |
| 13 NUNS (Powerlines)                       | October 2017   | Sonoma  | 54,382    | 1,355      | 3      |
| 14 DIXIE (Powerlines)                      | July 2021      | Butte, Plumas, Lassen, & Tehama                             | 963,309   | 1,311      | 1      |
| 15 THOMAS (Powerlines)                     | December 2017  | Ventura & Santa Barbara                                     | 281,893   | 1,063      | 2      |
| 16 CALDOR(Under Investigation)             | September 2021 | Alpine, Amador, & El Dorado                                 | 221,774   | 1,003      | 1      |
| 17 OLD (Human Related)                     | October 2003   | San Bernardino  | 91,281    | 1,003      | 6      |
| 18 JONES (Undetermined)                    | October 1999   | Shasta  | 26,200    | 954        | 1      |
| 19 AUGUST COMPLEX (Lightning)              | August 2020    | Mendocino, Humboldt, Trinity, Tehama, Glenn, Lake, & Colusa | 1,032,648 | 935        | 1      |
| 20 BUTTE (Powerlines)                      | September 2015 | Amador & Calaveras  | 70,868    | 921        | 2      |

"Structures" include homes, outbuildings (barns, garages, sheds, etc) and commercial properties destroyed. This list does not include fire jurisdiction. These are the Top 20 regardless of whether they were state, federal, or local responsibility.  
 \*Numbers not final



3/27/2024

Most of you know I am an alcoholic in recovery with 30 years of sobriety and I have strong feelings about legalizing weed from a mind-altering perspective AND a gun-ownership perspective. Federal law says you can't own a gun or buy ammo if you smoke weed - EVEN IF YOU LIVE IN A STATE WHERE IT IS LEGAL.

But, I also oppose its legalization because we have allowed the cartels to burn down our country for it (and I have no doubt they hire them for arson as well.) This is no different than the impact of the mob & Prohibition - in reverse. Ask yourself why the narrative is not reported at all by the fake news!

**NEWS**

## 'They don't want to leave': Largest California wildfire threatens marijuana-growing area

Associated Press

Published 9:08 a.m. PT Sept. 25, 2020



Not only that, but California's forests are home to 85% of America's ILLEGAL marijuana grows run by drug traffickers and over a dozen wildfires have been directly traced back to them. Yet the media conveniently omits this narrative altogether today.

## 'We're one cigarette away': Illegal marijuana farms pose wildfire risk in California's parched national forests

Law enforcement can't keep up with drug traffickers who grow marijuana in national forests, poisoning wildlife, siphoning water and risking wildfires.

Back to PG&E. The electric company knows its old power lines are a problem but they were MANDATED by the Democrats to focus on green energy. California's power grid is ancient. Most of its towers were built before 1950. These old lines do fall and spark fires - but this usually happens often AFTER an arsonist starts a fire.

Also, 60% of Californians still rely on gas for heating and cooking and if the gas is shut off during a wildfire (started by an arsonist) that too will spread fires.

In California, approximately **60.2%** of occupied housing units use utility gas for heating. Additionally, about **70%** of California homes use natural gas for at least one energy end use, with significant usage for space heating, water heating, and cooking.  

But, it's not the electric companies that call the shots - it's the politicians who call the shots. Oddly, they always say they don't know HOW or WHERE the fires start. Right? NASA and other companies now have the ability to use fire-fighting **SATELLITES** to monitor every fire in America within 3 MINUTES AFTER IT STARTS and STOP IT before it grows. They have thermal images that show the temperature of the Earth's surface in real-time.

Wouldn't you think that the 5th largest economy in the world (and home to all the geniuses in Silicon Valley) would use this technology to protect their state? Of course they would. **THEY CHOOSE NOT TO.**



**Constellation of eight satellites in a sun-synchronous orbit**  
Allows to cut the usual fire detection time from 1 hour to 3 minutes when needed the most - peak burn time in the afternoon and peak quiet time during the night.

**Second Satellite: Forest-2**  
OroraTech's second-generation commercial small satellite will launch in June 2023, providing an instant global transmission of data from fire front lines.

**On-Orbit Detection:**  
Using the latest technology, OroraTech captures critical thermal data in its holistic analytics platform to assess, monitor, detect and analyse areas affected by wildfires.

**Thermal data insights:**  
The captured thermal-infrared data opens up new possibilities to understand shifting fire patterns, wildfire progression and the environmental impact of conflagrations while creating a foundation for AI based disaster predictions.

**ORORA TECHNOLOGIES**

- Real-time, thermal-infrared data from space
- AI-based predictive analytics
- Holistic data profiles providing deep insights and visualizations of affected areas

In 2018, PG&E spent \$2.4 billion on renewables. By comparison, in 2017 it spent \$1. billion on existing infrastructure.

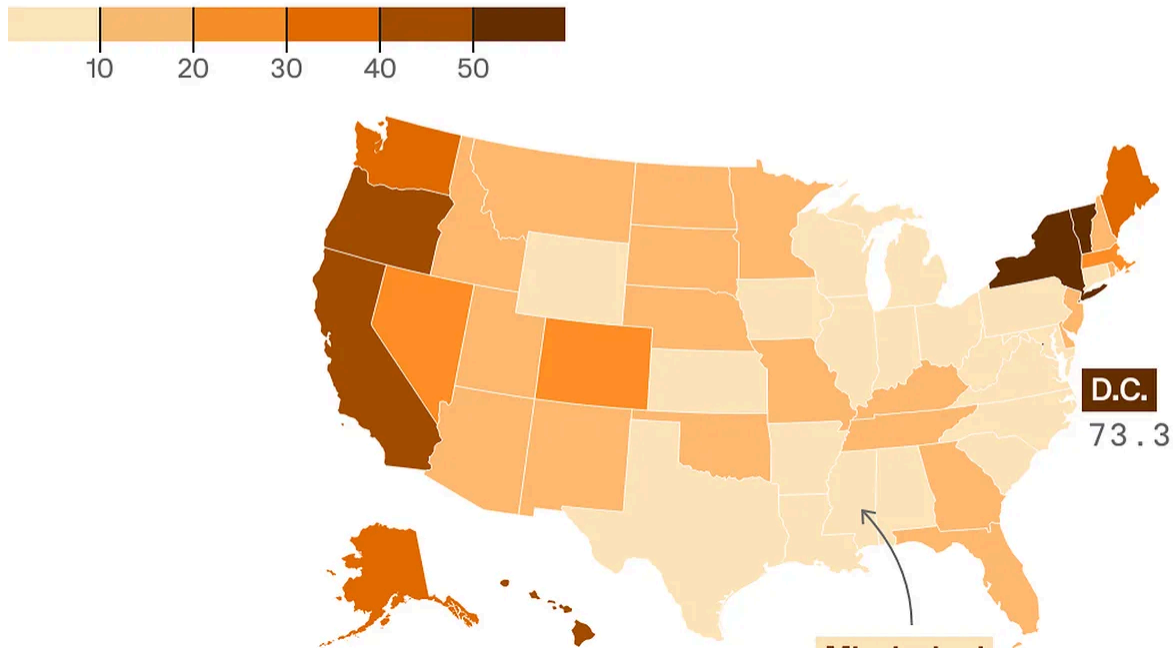
As the forests grew ever more dense, the brush built up because thinning and controlled burns were not permitted. The developers built in wilderness areas (near legal marijuana grows) and the dominant power company chased its renewable energy mandate at the expense of nuts-and-bolts line maintenance. Such are the things that fuel uncontrollable fires **STARTED BY ARSONISTS.**

Not only that, but California has one of the highest homeless rates in the nation, and many of these folks, living outside, are unintentionally starting small fires as well.

However, most of these small fires do NOT have the fuel to turn into MASSIVE INFERNOS unless somebody or something is helping them along.

## Estimated homelessness rate, January 2023


Number of people experiencing homelessness per 10,000 residents



Every time that PG&E gets blamed for a fire started by an arsonist - the insurance companies pay (or eventually refuse to pay and then pull coverage) and then PG&E is forced to raise electric rates and the customer ends up holding the bag. In other words, the customers have to pay higher rates for LESS energy. That's called MONEY LAUNDERING and REDISTRIBUTION OF WEALTH. That's the Democrat way.

Where are we now? PG&E is in bankruptcy—sued into oblivion, with no viable plan to fix the grid. Instead of bringing vital infrastructure into the 21st century, California appears to be voluntarily turning itself into a 3rd-world country. That's what happens when progressives and environmentalists run things. The Golden State isn't going green. It's going broke, and it's going dark.

At the same time, the City of Los Angeles is strangely **bragging about their plans** to become a world-class SMART CITY by 2028. Hmm. How are they going to do that with a massive homeless population living in the streets, burned out cities and no electricity?




# ITA.LACity.org/ SmartLA2028



Also, the 2028 Summer Olympics, officially the Games of the XXXIV Olympiad and commonly known as Los Angeles 2028 or LA28, is scheduled to take place in Los Angeles from July 14–30, 2028. The world is coming to see LA in three years. As y all know, Los Angeles is a mess and NOT ready to receive guests!

Hmm. Remember when Gavin Newsom cleaned up San Francisco and cleared out the homeless before Xi Jinping visited from Communist China? Do you think he would allow the mess called Los Angeles to be burned down so his donors could BUILD IT BACK BETTER as a SMART CITY for the Olympics?



**Of course he would.** How much money and land do they need to host that? Where are they going to get it?

With that as a backdrop, let's take a look at the latest fires AND why they chose to let arsonists to burn down THOSE particular communities. Remember arson isn't just human with a match - it also includes other forms of ignition. That's in Part 2 of my report below:

## California Burning - Part 2

TIERNEY'S REAL NEWS • JAN 12



This is part 2 of my report on California Burning. You can read Part 1 [here](#) which you should read if you haven't yet. My purpose in Part 2 of my report is to provide you with some FACTS about where we are at - so you can continue to do your own research and process what you have learned so far.

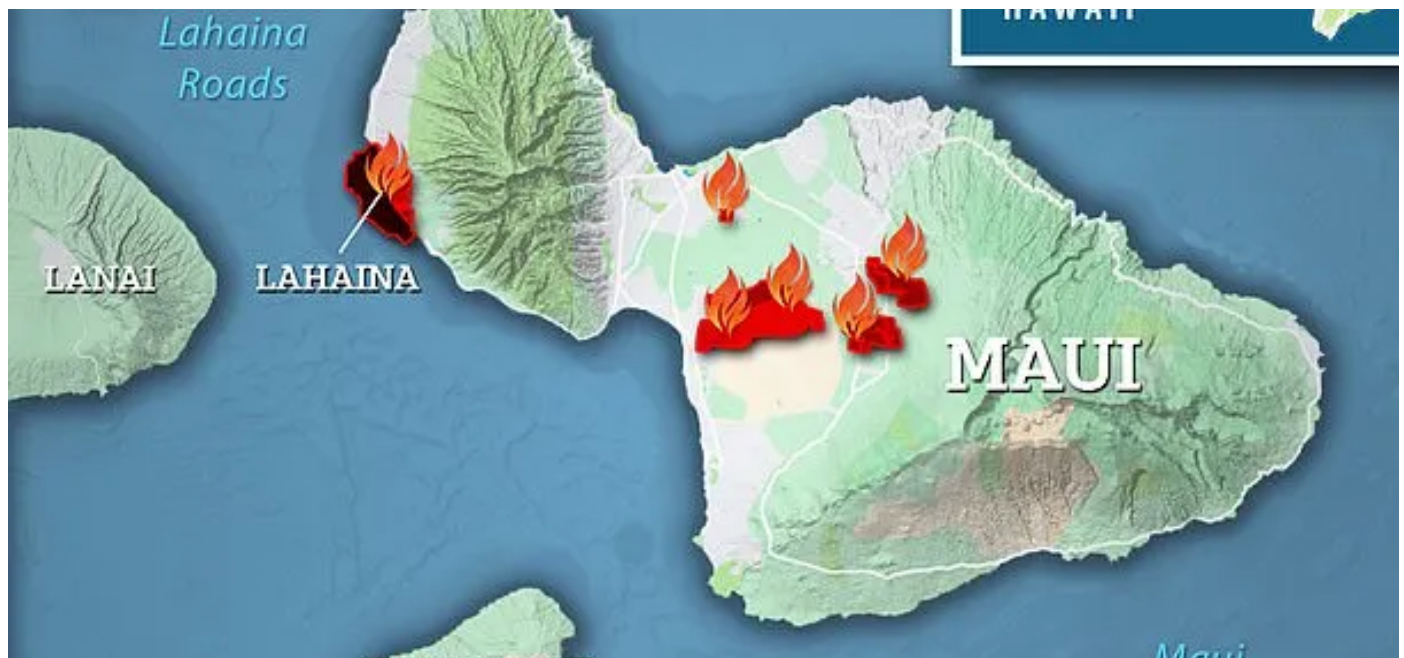
[Read full story](#) →

You should also read my expose on Maui. It's a similar MO. It will help set the stage

## There was a massive "wildfire" on the west coast of Maui. Was it natural or deliberate? Here's what I know.

TIERNEY'S REAL NEWS • AUGUST 14, 2023





Located on the west coast of Maui, Lahaina was once the capital of the Kingdom of Hawaii.

[Read full story →](#)

Also, read my expose on how they use lasers and satellite to manipulate the weather and start fires. This is one of my most read newsletters ever. It will help explain that this is no conspiracy - it's very very real.

## The Storm is here!

TIERNEY'S REAL NEWS • OCTOBER 4, 2024



By now, most of America knows that Hurricane Helene was devastating, has killed many American the SE United States (and more bodies are still missing) and that the Obama-Biden-Harris regime, FEMA, took several days to respond to the disaster and are slow-walking any help.

[Read full story →](#)

Finally, watch Chinatown on Amazon. I did last night. This is no conspiracy. They've been planning this a long time. They always tell you what they plan to do.



**Jack Poso** 🇺🇸 ✓

@JackPosobiec

Subscribe

Literally the entire plot of Chinatown (1974) is about the California Water Wars and how corrupt bureaucrats and predatory elites intentionally dumped water into the ocean to create an artificial drought to devalue land so they could buy it up

8:02 AM · 09 Jan 25 · **429K** Views

If you like my work, you can fund me by becoming a **paid subscriber** on Substack, donate by **credit card here** or you can send a check to Peggy Tierney, PO Box 242, Spooner, Wisconsin 54801. Or just send me a note or a card! I love hearing from you

I've written over 2,000 **newsletters** after being relentlessly censored and banned on social media. My work is FREE. Please subscribe now, if you haven't already, if you would like to receive my newsletters by email.

[info@freedomdefenseresourcecenter.com](mailto:info@freedomdefenseresourcecenter.com)[Subscribe](#)

My work is free and supported by your generous donations. Thank you to all who have donated in the past. I truly appreciate your generosity!

This post is public so feel free to share it.

You can find all my newsletters at my website at [TierneyRealNewsNetwork.substack.com](https://TierneyRealNewsNetwork.substack.com). You can search archives of my posts by keyword at <https://tierneyrealnewsnetwork.substack.com/archive>. I regularly update my posts with new information as it comes available so you can always find the latest version on my website. You can also send me an email at [tierneyrealnewsnetwork@substack.com](mailto:tierneyrealnewsnetwork@substack.com).

Please follow me on Telegram at [t.me/TierneyRealNews](https://t.me/TierneyRealNews). Follow me on Facebook at <https://www.facebook.com/profile.php?id=100079025148615> (although they block me quite often there.) Or you can find me on Truth Social at @MaggiePeggy123. Or on Twitter (X) @MaggiePeggy1234.

Thanks again, and please share my newsletter and encourage your friends to subscribe. It's free and always will be!

[← Previous](#)[Next →](#)